




# Mt. Si 25K Course Map


## Aid stations

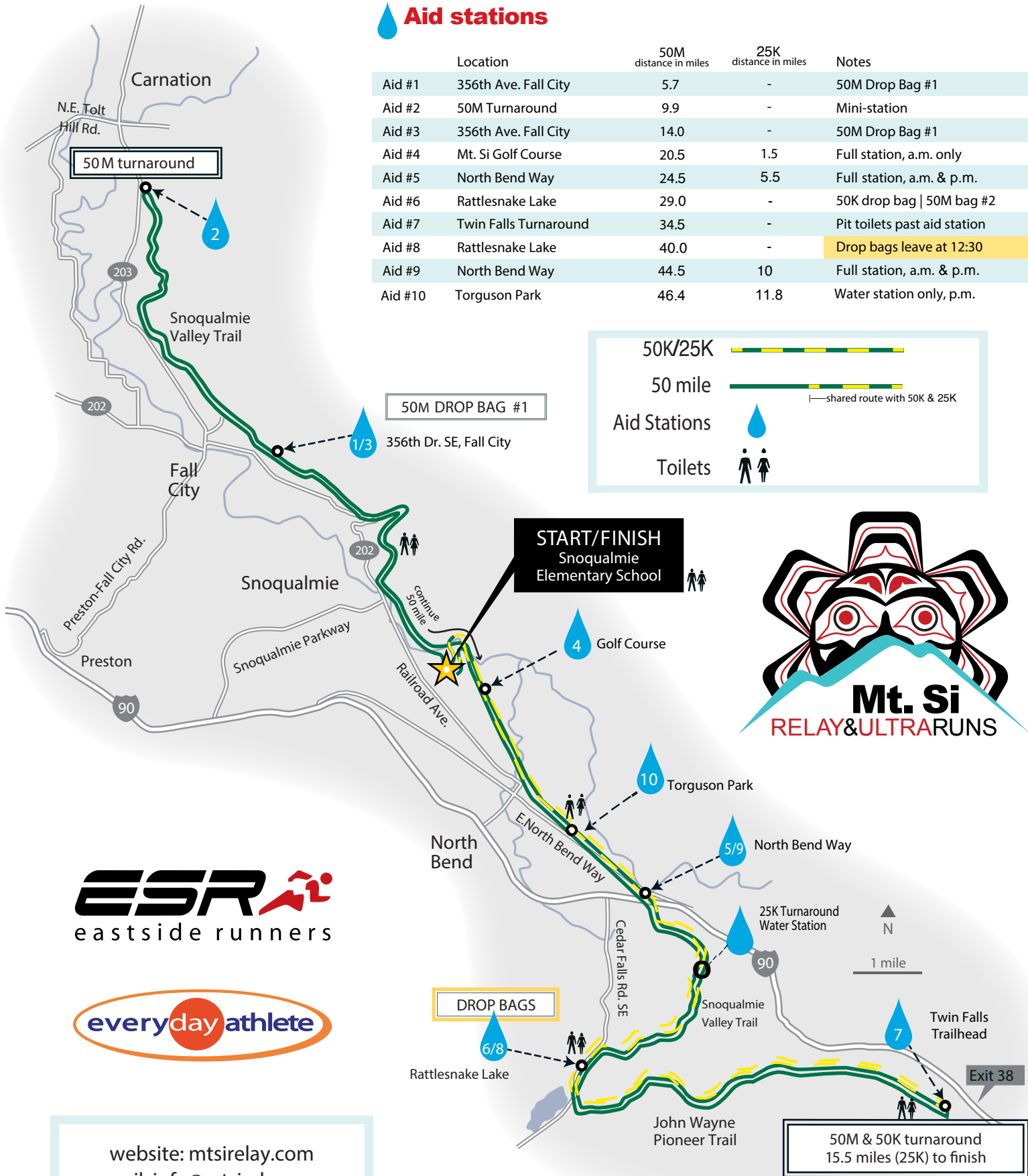
	Location	50M distance in miles	25K distance in miles	Notes
Aid #1	356th Ave. Fall City	5.7	-	50M Drop Bag #1
Aid #2	50M Turnaround	9.9	-	Mini-station
Aid #3	356th Ave. Fall City	14.0	-	50M Drop Bag #1
Aid #4	Mt. Si Golf Course	20.5	1.5	Full station, a.m. only
Aid #5	North Bend Way	24.5	5.5	Full station, a.m. & p.m.
Aid #6	Rattlesnake Lake	29.0	-	50K drop bag   50M bag #2
Aid #7	Twin Falls Turnaround	34.5	-	Pit toilets past aid station
Aid #8	Rattlesnake Lake	40.0	-	Drop bags leave at 12:30
Aid #9	North Bend Way	44.5	10	Full station, a.m. & p.m.
Aid #10	Torguson Park	46.4	11.8	Water station only, p.m.

50K/25K 

50 mile  —shared route with 50K & 25K

Aid Stations 

Toilets 



website: [mtsirelay.com](http://mtsirelay.com)  
email: [info@mtsirelay.com](mailto:info@mtsirelay.com)